MARION CONSERVATION COMMISSION

SATURDAY, SEPTEMBER 24, 2011 SITE VISITS FOR WEDNESDAY, SEPTEMBER 28, 2010 MEETING

(Meet at the Town House parking lot at 8:30 AM.)
(J. Hartley and L. Dorman are unable to attend the sites but will attend the meeting.)

NO.	APPLICANT	ADDRESS	FILE NO.	PURPOSE
Optional?	**Mass. Highway**	Rtes. 6, 105 & I-195	SE41-945	Second 5-year extension permit to maintain drainage systems.
1.	**Peter Wallace**	167 Converse Road	41D-1458	Install a gas line from Converse Road alongside the paved driveways to three dwellings (167, 171 and 175 Converse Road).
2.	**Copper Medal LLC**	Lot 46A Converse Rd. (across from Card Dr., before Reservation Way)	SE41-1014	Fourth (two-year) extension permit to construct a dwelling, pool, cabana, deck and patio.
3.	**Carl & Karen Correia**	814 Mill Street	SE41-1161	Raze the house, construct a new house, a new driveway and a new septic system. Second inspection to verify the Bordering Vegetated Wetland delineation (the flags have been rehung).
4.	**Karen (Moore) Dourdeville** (See Map #2)	Lot 50 Holly Pond Road (Indian Cove)	SE41-436	Invalid certificate of compliance for a 1990 order of conditions to construct a dwelling and septic system. The work was never done.
5.	**RSK Marine, Inc.**	Aucoot Cove at the end of Indian Cove Road	UAO-SE-11-6W003 (DEP)	Review wetlands restoration of an area that was damaged when removing a beached sailboat.
6.	**Glenn Bergquist and Kim Lissner**	69 Quails Crossing Rd.	SE41-____	Upgrade a septic system.
7.	**Eleanor C. Howland Trust** (See Map #3 - Enter the site between 366 and 354 Point Road)	Lot 17 Point Road (in general, behind 342-366 Point Road)	SE41-____	Abbreviated Notice of Resource Area Delineation to verify the flagged Bordering Vegetated Wetland Lines.

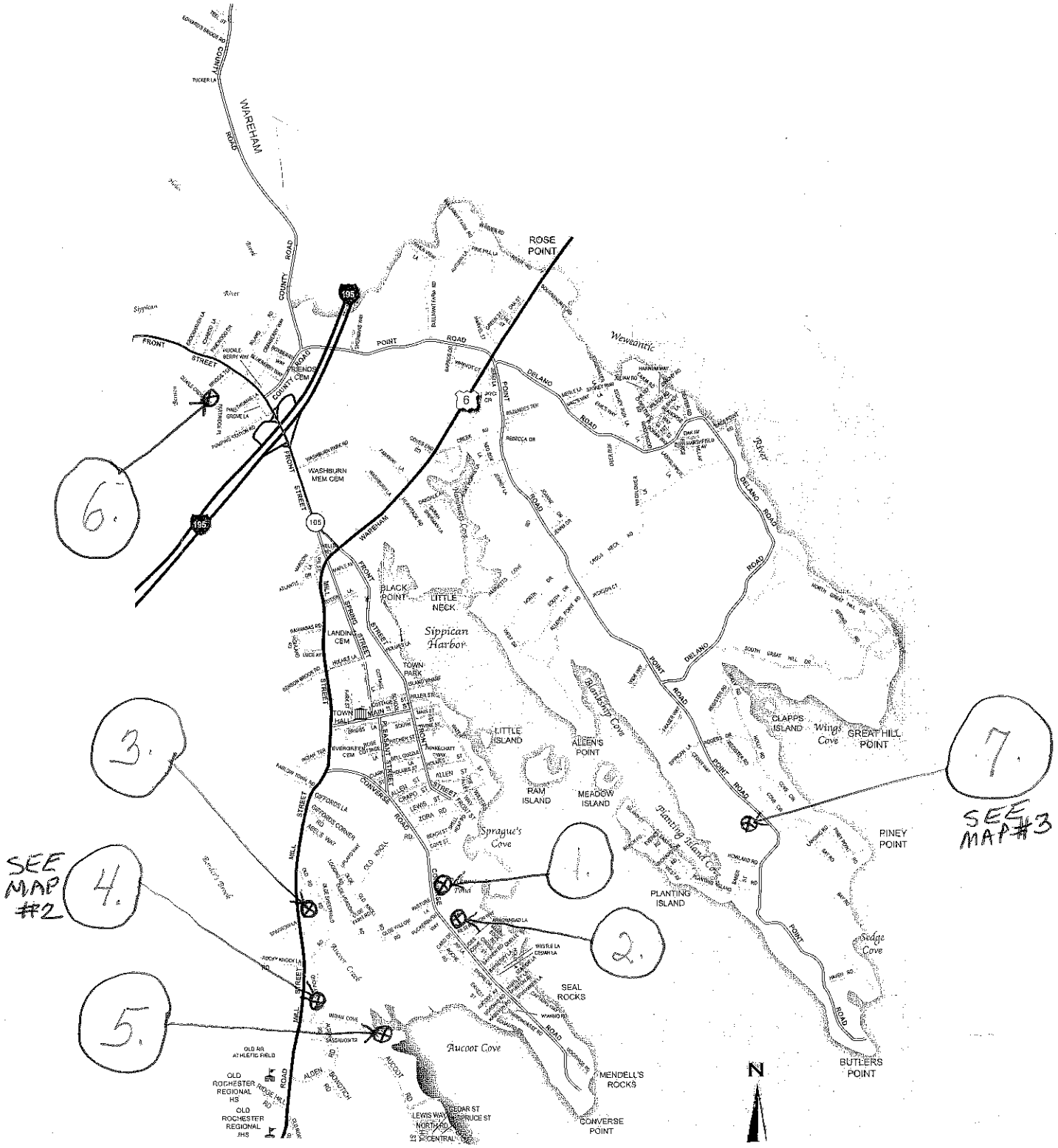

SITE INSPECTIONS ON: SATURDAY, SEPTEMBER 24, 2011

FOR THE MEETING ON: WEDNESDAY, SEPTEMBER 28, 2011

MAP #1

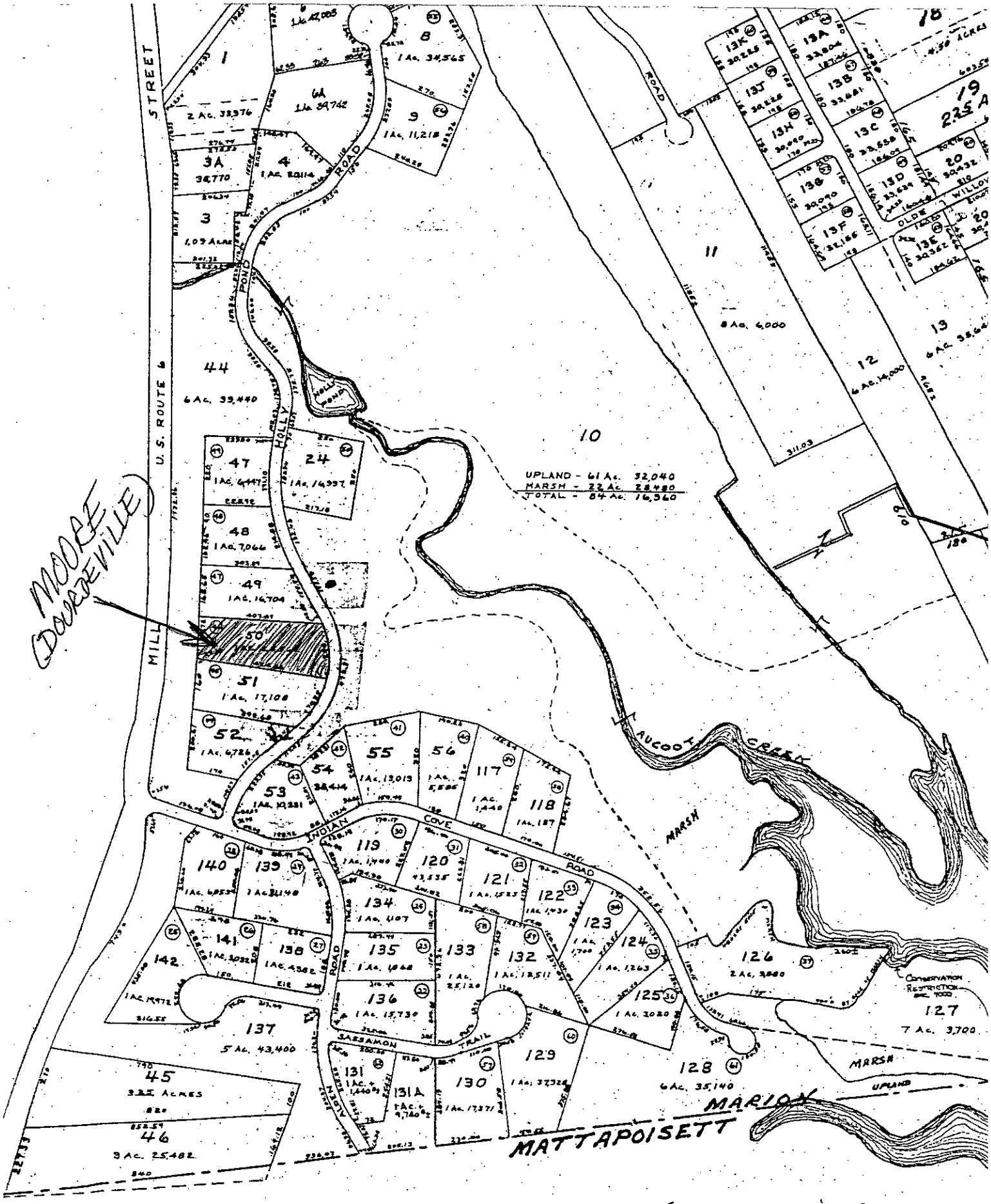

MAP #2. MOORE (DOURDEVILLE)

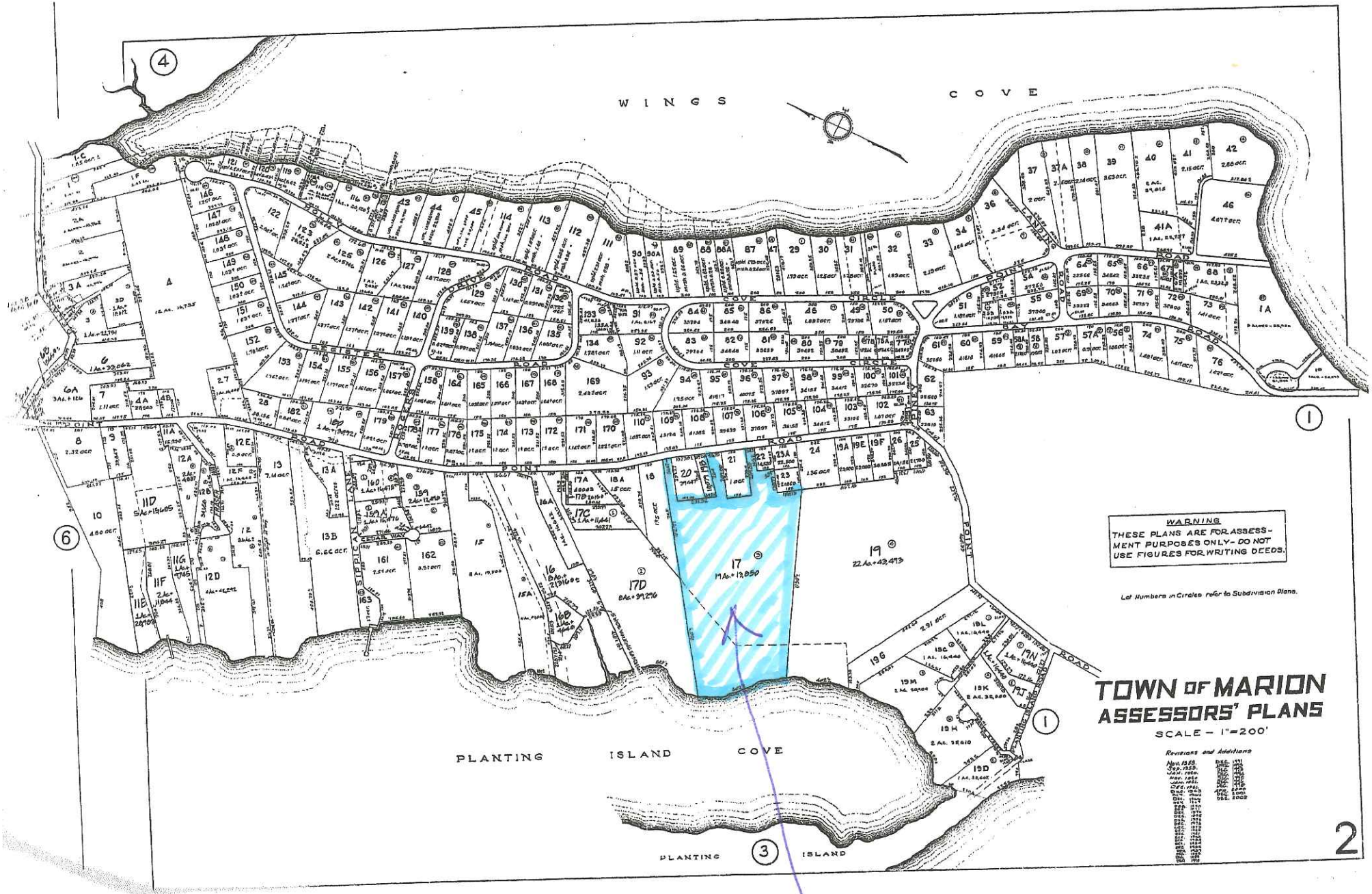

MAP #3 - HOWLAND